



Y llyn yw un o bysgodfeydd wneud dŵr gorau Frydain, gyda physgodwyr yn teithio o bell ac agos i gael profiad o'r dyfroedd heilaeth sydd â chymaint i'w gynnig i bysgodwyr â phlu.

**Physgota**

The lake is best fished by boat and boat hire is available. The reservoir really tests your angling ability as the boat drifts in the breeze – and every location calls for different techniques, with hatches of flies adding to the excitement!

The lake is stocked with rainbow trout and the fishing is by fly only. The fish have a deserved reputation for being fierce fighters since they are fully acclimatised to the cold Brenig water.

The lake is recognised as one of the best top-of-the-water fisheries in the UK, with anglers travelling from afar to experience the vast body of water that offers so much to the discerning fly fisher.

**Fish**



Cycling conditions are perfect at Llyn Brenig. The pace can be completely up to you whether you prefer whizzing along one of the longer routes, or are seeking a more challenging track. For others, a more leisurely pace, enjoying the wildlife and maybe stopping at one of our picnic sites.

**On your bike!**



Mae'r amodau'n berffaiith i feicwyr yn Llyn Brenig. Cewch feicio yn eich pwysau eich hun, gan wibio ar hyd un o'r llwybrau hir, neu anturto ar un o'n llwybrau mwy ymestynnol. Ond os oes genych ddiith fwy hamddenol mewn golwg, mae digon o manau picnic braf i orffwys.

**Ar dy feici!**



# Llyn Brenig

Reservoir and Visitor Centre  
Cronfa Ddŵr a Chanolfan Ymwelwyr



## Discover beautiful Llyn Brenig – a forested site with a trout fishery and Visitor Centre in Conwy.

With over 2500 acres of forest, moorlands and lake, it's an ideal day out in the country, amid stunning upland scenery. There are plenty of walks, with the possibility of spotting some iconic wildlife like ospreys, cuckoos and red squirrels. If walking isn't for you, but you want to explore, hire a bike from our Visitor Centre.

## Darganfyddwch brydfferthwch Llyn Brenig yng Nghonwy – safle coediog â physgodfa frithyll a Chanolfan Ymwelwyr.

Gyda dros 2500 erw o goedwigoedd, rhostiroad a llyn, mae'n lle perffaiith i dreulio diwrnod i'r brenin yng nghefn gwlad, gan fwynhau golygfeydd bendigedig o'r ucheldir. Mae yna ddigonedd o lwybrau cerdded sy'n addas i bobl o bob lefel gallu, ac mae'n ddigon posibl y gwelwch chi rywfaint o fywyd gwyllt eiconaid yr ardal, fel y gwalch, y gwew a'r wiwer goch, ar hyd y ffordd. Os nad yw cerdded yn mynd â'ch bryd, cewch logi beic o'n Canolfan Ymwelwyr.



**Visit**  
Our Visitor Centre and café are open every day 8am–4pm (10am–3pm in winter). Check our website or Facebook page for closures over the Christmas and New Year period. Our gates close half hour before dusk.

**Eat**  
Enjoy panoramic views of the lake from our 100-seater café and balcony. Most of our delicious cakes, hot and cold food are homemade. Catering for larger parties is available when booked in advance.

**Play**  
Our younger visitors will enjoy our adventure playground.

**Park**  
Pay and display parking costs just £2 for the whole day. We are a not for profit organisation and this small charge goes towards maintaining our site.

Canolfan Ymwelwyr Llyn Brenig / Llyn Brenig Visitor Centre  
Cerrigydrudion  
Conwy  
LL21 9TT

(Sat Nav will take you to the Alwen Reservoir, so follow the brown signs to avoid getting lost!)  
(Bydd ein cod post yn mynd â chi i Gronfa Ddŵr Alwen – dilynwch yr arwyddion brown ac ewch chi ddim ar goll!)



**Ymweld**  
Mae ein Canolfan Ymwelwyr a'n Coffi ar agor bob dydd, ac eithrio Dydd Nadolig, Gŵyl San Steffan a Dydd Calan. Mae'r gatiâu yn cau hanner awr cyn y cyfnos.

**Bwyta**  
Cymrwch amser i ymlacio dros ddiad gynnes neu bryd blasus yng Nghaffi Llyn Brenig wrth fwynhau golygfa bonoramig dros y llyn a'i amgylchoedd.



















**Chwarae**  
Maes antur chwarae i'w fwynhau gan ein ymwelwyr ifanc.

**Parcio**  
Cewch barcio yn y maes parcio talu ac arddangos am gŵta £2 am ddiwrnod cyfan.

01490 420463  
www.llyn-brenig.co.uk  
@LlynBrenig



## Key / Allwedd

-  Alwen
-  Brenig
-  Circular / Cylch
-  Dam / Argae
-  Elorgarreg
-  Forest Trail / Llwybr Fforest
-  Information Point  
Man Gwybodaeth
-  Parking Area  
Maes Parcio
-  Toilets  
Toiledau
-  Café  
Coffi
-  Sailing Centre  
Canolfan Hwyllo
-  Picnic Site  
Safle Picnic
-  Warning Cars  
Rhubydd Ceir
-  Bike Hire  
Llogi Beics
-  Very Steep Hill  
Allt Serth lawn
-  Moderately Steep Hill  
Allt Cymedrol Serth
-  Gate / Giat
-  Fishing  
Pysgota



### Walk

Become one with nature on one of our walking routes with spectacular views.

The Archaeological trail is 4km long across open countryside and takes about 2 hours. Bronze age man used Brenig as a burial ground constructing cairn fields. Foundations of 16th century farmhouses also form part of the site's trail.

There's plenty of wildlife to look out for as you go. Early mornings offer rare glimpses of deer and otters; there are red squirrels and badgers, black and red grouse, adders and buzzards. At certain times of the year you might be lucky enough to catch the spectacular sight of an osprey catching fish in the lake. And keep an eye out for the owls!

To the north of the site, the Gors Maen Llwyd nature reserve is a heather moorland, home to a range of upland birds with peat bog rich in plant and insect life.



### Cerdded

Dewch yn un â byd natur ar un o'n feithiau cerdded gyda golygfeydd bendigedig.

Mae'r llwybr archeolegol 4km o hyd ar draws cefn gwlad agored yn cymryd tua 2 awr. Roedd pobl yr oes Efydd yn defnyddio Brenig i gladdu'r meirw, gan adeiladu carneddi. Mae sylfeini hen ffermdai o'r 16eg ganrif ar hyd y llwybr hefyd.

Cadwch lygad yn agored am fywyd gwylt yr ardal ar hyd y ffordd. Mae'r bore bach yn cynnig cyfleoedd prin i weld ceirw a dyfrgwn; mae gwiwerod coch a moch daear, ceiliogod duon a cheiliogod y coed, gwiberod a bodaod. Ar adegau o'r flwyddyn, gallech fod yn ddigon ffodus i weld gwâlch yn dal pysgodyn yn y llyn hyd yn oed. Heb anghofio am y tylluanod, wrth gwrs!

I'r gogledd o'r safle, mae gwarchodfa natur Gors Maen Llwyd, sy'n gartref i amrywiaeth o adar tir uchel, ac mae'r gors mawn yn gyfoeth o blanhigion a phryfed.